

Year 3 - Land Use - Term 3

Cartographer

- A cartographer is someone who draws or produces maps.
- James Cook (1728 – 1779) was a British explorer and cartographer.
- Today, technology helps to produce maps using photographs and videos of the area.

How is Land Used?

90% of land in the UK is **rural**.

- Housing
- Factories
- Education
- **Recreation**
- Business
- Farming

10% of the UK is **urban**.

- Housing
- Factories
- Education
- **Recreation**
- Business
- Healthcare
- Transport
- **Retail**

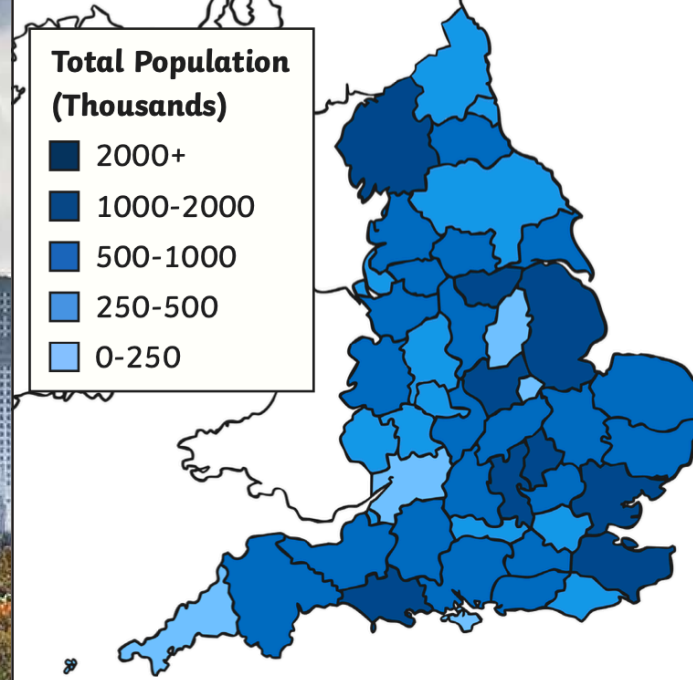
Farming

- Growing grains
- Growing fruit and vegetables
- Growing flowers
- Growing grass
- Breeding animals for meat and other produce e.g. milk and eggs

England Counties Population

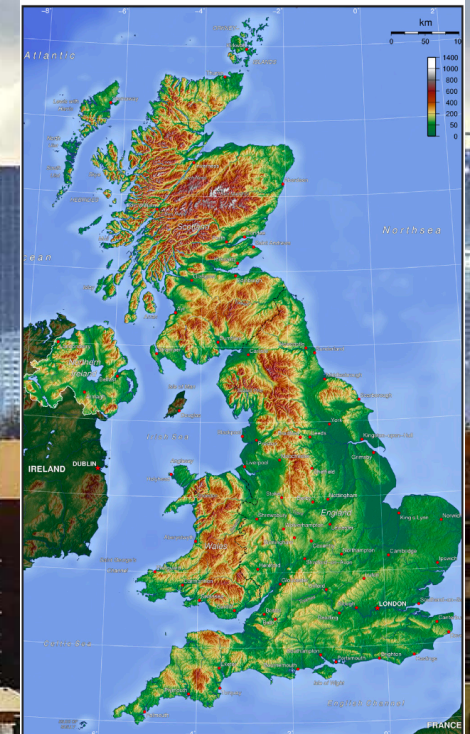
Total Population (Thousands)

- 2000+
- 1000-2000
- 500-1000
- 250-500
- 0-250

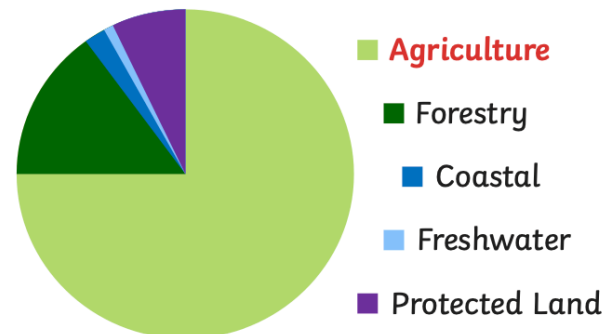


Topographical Map

A topographical map shows the shape and features of the land including mountains, rivers, lakes and valleys.



How Rural Space Is Used in the UK



Large Urban Areas in England

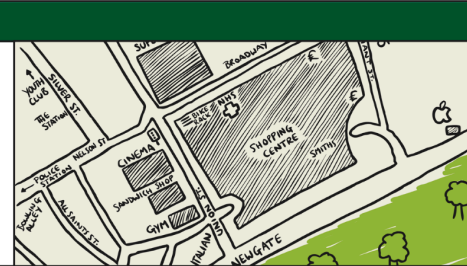
- London
- Birmingham
- Manchester
- Liverpool
- Leeds
- Newcastle

Key Vocabulary

agriculture	Another word for farming. The growing and harvesting of crops and/or breeding animals.
counties	Areas that countries or states are divided into.
recreation	An activity done for pleasure e.g. playing golf, hiking.
retail	Shops where people can buy items.
rural	Countryside or farmland.
symbol	Pictures or icons.
urban	Towns and cities.

Sketch Map

- Title
- Labels/annotations
- Simple lines
- Enough detail to give a rough idea
- A 'not to scale' note
- A north arrow



Key

- Maps often use **symbols** to represent things.
- The key explains what the **symbol** shows.



To know statements



I know how to draw simple sketched map using major landmarks.

I know how to identify landmarks using a key.

I know how to draw a simple sketch map to show buildings in an area.

I know how to annotate a map to show major landmarks.

I know land uses in urban and rural areas.

I know rural and urban areas in the UK.

I know what most rural land is used for in the UK.

I know how to compare two maps.

I know why an area is suited to crop or livestock farming.

What can you remember from previous units?

Do you know different types of maps?
What do these maps look like?
Can you remember any map symbols?
Can you locate countries in the UK on a map?
Can you locate some major seas and oceans on a map?

Anything else you have learnt? What have you enjoyed?

